
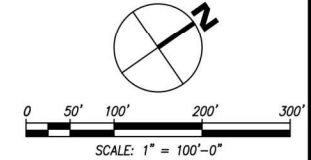




THIS DOCUMENT CONTAINS INFORMATION PROPRIETARY TO STUDIO T-SQ, INC. AND IS FURNISHED IN CONFIDENCE FOR THE LIMITED PURPOSE OF EVALUATION OR REVIEW. THIS DOCUMENT OR ITS CONTENTS MAY NOT BE USED FOR ANY OTHER PURPOSE AND MAY NOT BE REPRODUCED OR DISCLOSED TO OTHERS WITHOUT THE PRIOR WRITTEN CONSENT OF STUDIO T-SQ, INC. ALL RIGHTS RESERVED. COPYRIGHT 2016.



SHEET LIST TABLE	
SHEET NO.	SHEET TITLE
L1.01	OVERALL LANDSCAPE PLAN
L1.02	LANDSCAPE ENLARGEMENTS
L1.03	LANDSCAPE ENLARGEMENTS
L1.04	LANDSCAPE ENLARGEMENTS
L1.05	LANDSCAPE ENLARGEMENTS
L1.06	LANDSCAPE ENLARGEMENTS
L2.01	LANDSCAPE NOTES AND CALCULATIONS
L2.02	PRELIMINARY PLANT PALETTE
L2.03	URBAN FOREST EXHIBIT
L2.04	OPEN SPACE EXHIBIT
L3.01	EXISTING TREE INVENTORY AND NOTES
L3.02	PRELIMINARY TREE PROTECTION AND REPLACEMENT PLAN
L3.03	PRELIMINARY TREE PROTECTION AND REPLACEMENT PLAN
L3.04	PRELIMINARY TREE PROTECTION AND REPLACEMENT PLAN
L4.01	PARKING LOT AND HARDSCAPE SHADE CALCULATIONS
L4.02	PARKING LOT AND HARDSCAPE SHADE STUDY
L4.03	PARKING LOT AND HARDSCAPE SHADE STUDY
L4.04	PARKING LOT AND HARDSCAPE SHADE STUDY



The Promenade
 Davis, CA

Davis Gateway
 3500 Anderson Road
 Davis, CA 95616

Sheet Title:
OVERALL LANDSCAPE PLAN

Job No. 22004
 Date: 05/12/2023
 Scale: 1"=100'
 Drawn By: WM/RV/DF

Sheet No:
L1.01



LEGEND

- ① 12FT WIDE PROMENADE
- ② SHORT TERM BICYCLE PARKING (BIKE RACKS)
- ③ LONG TERM BICYCLE PARKING (BIKE LOCKER OR ENCLOSURE)
- ④ TRAFFIC CIRCLE, SCD
- ⑤ VEHICULAR BRIDGE, SCD
- ⑥ VEHICULAR RAMP TO BRIDGE, SCD
- ⑦ PERIMETER ROAD, SCD
- ⑧ TRANSFORMER, SCD
- ⑨ URBAN FOREST, SEE SHEET L2.03
- ⑩ 6FT FENCE AT PROPERTY LINE
- ⑪ OPEN PLANTING AREA WITH LOW MEADOW-LIKE GRASSES AND WILD FLOWERS
- ⑫ TURF AREA
- ⑬ EASTERN ENTRY GATEWAY WITH SHADE STRUCTURE AND SEATING
- ⑭ CANTINA WITH OUTDOOR SEATING
- ⑮ LARGE EXISTING OAK WITH RAISED DECKING TO PROTECT ROOTS
- ⑯ OVERHEAD STRING LIGHTING
- ⑰ POOL AREA WITH PALMS, 5FT MIN ENCLOSURE FENCE, CABANAS AND LOUNGE SEATING
- ⑱ ACTIVITY NODE WITH OUTDOOR SEATING
- ⑲ ACTIVITY NODE WITH OUTDOOR FITNESS CLUSTER
- ⑳ PROMENADE TERMINUS WITH RAISED DECKING AROUND LARGE, FOCAL SHADE TREE
- ㉑ UNENCLOSED DOG AREA WITH BARK MULCH SURFACING AND VARIOUS SEATING
- ㉒ VEHICULAR SOLAR CANOPY

THIS DOCUMENT CONTAINS INFORMATION PROPRIETARY TO STUDIO T-SQ, INC. AND IS FURNISHED IN CONFIDENCE FOR THE LIMITED PURPOSE OF EVALUATION OR REVIEW. THIS DOCUMENT OR ITS CONTENTS MAY NOT BE REPRODUCED OR DISCLOSED TO OTHERS WITHOUT THE PRIOR WRITTEN CONSENT OF STUDIO T-SQ, INC. ALL RIGHTS RESERVED. COPYRIGHT 2010.

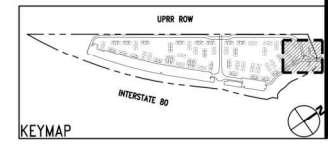
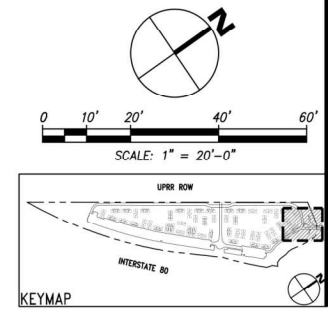
The Promenade
 Davis, CA

Davis Gateway
 3500 Anderson Road
 Davis, CA 95616

Sheet Title:
LANDSCAPE ENLARGEMENTS

Job No. 22004
 Date: 05/12/2023
 Scale: 1"=20'
 Drawn By: WM/RV/DF

Sheet No:
L1.02





LEGEND

- ① 12FT WIDE PROMENADE
- ② SHORT TERM BICYCLE PARKING (BIKE RACKS)
- ③ LONG TERM BICYCLE PARKING (BIKE LOCKER OR ENCLOSURE)
- ④ TRAFFIC CIRCLE, SCD
- ⑤ VEHICULAR BRIDGE, SCD
- ⑥ VEHICULAR RAMP TO BRIDGE, SCD
- ⑦ PERIMETER ROAD, SCD
- ⑧ TRANSFORMER, SCD
- ⑨ URBAN FOREST, SEE SHEET L2.03
- ⑩ 6FT FENCE AT PROPERTY LINE
- ⑪ OPEN PLANTING AREA WITH LOW MEADOW-LIKE GRASSES AND WILD FLOWERS
- ⑫ TURF AREA
- ⑬ EASTERN ENTRY GATEWAY WITH SHADE STRUCTURE AND SEATING
- ⑭ CANTINA WITH OUTDOOR SEATING
- ⑮ LARGE EXISTING OAK WITH RAISED DECKING TO PROTECT ROOTS
- ⑯ OVERHEAD STRING LIGHTING
- ⑰ POOL AREA WITH PALMS, 5FT MIN ENCLOSURE FENCE, CABANAS AND LOUNGE SEATING
- ⑱ ACTIVITY NODE WITH OUTDOOR SEATING
- ⑲ ACTIVITY NODE WITH OUTDOOR FITNESS CLUSTER
- ⑳ PROMENADE TERMINUS WITH RAISED DECKING AROUND LARGE, FOCAL SHADE TREE
- ㉑ UNENCLOSED DOG AREA WITH DARK MULCH SURFACING AND VARIOUS SEATING
- ㉒ VEHICULAR SOLAR CANOPY

THIS DOCUMENT CONTAINS INFORMATION PROPRIETARY TO STUDIO T-SQ, INC. AND IS FURNISHED IN CONFIDENCE FOR THE LIMITED PURPOSE OF EVALUATION OR REVIEW. THIS DOCUMENT OR ITS CONTENTS MAY NOT BE USED FOR ANY OTHER PURPOSE AND MAY NOT BE REPRODUCED OR DISCLOSED TO OTHERS WITHOUT THE PRIOR WRITTEN CONSENT OF STUDIO T-SQ, INC. ALL RIGHTS RESERVED. COPYRIGHT 2016.

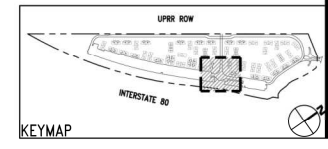
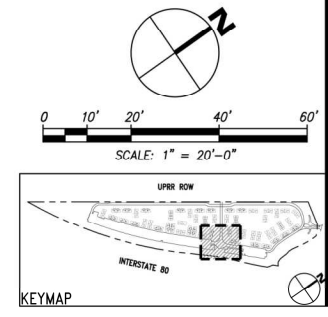
The Promenade
 Davis, CA

Davis Gateway
 3500 Anderson Road
 Davis, CA 95616

Sheet Title:
LANDSCAPE ENLARGEMENTS

Job No. 22004
 Date: 05/12/2023
 Scale: 1"=20'
 Drawn By: WM/RV/DF

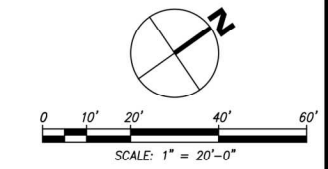
Sheet No:
L1.03



LEGEND

- ① 12FT WIDE PROMENADE
- ② SHORT TERM BICYCLE PARKING (BIKE RACKS)
- ③ LONG TERM BICYCLE PARKING (BIKE LOCKER OR ENCLOSURE)
- ④ TRAFFIC CIRCLE, SCD
- ⑤ VEHICULAR BRIDGE, SCD
- ⑥ VEHICULAR RAMP TO BRIDGE, SCD
- ⑦ PERIMETER ROAD, SCD
- ⑧ TRANSFORMER, SCD
- ⑨ URBAN FOREST, SEE SHEET L2.03
- ⑩ 6FT FENCE AT PROPERTY LINE
- ⑪ OPEN PLANTING AREA WITH LOW MEADOW-LIKE GRASSES AND WILD FLOWERS
- ⑫ TURF AREA
- ⑬ EASTERN ENTRY GATEWAY WITH SHADE STRUCTURE AND SEATING
- ⑭ CANTINA WITH OUTDOOR SEATING
- ⑮ LARGE EXISTING OAK WITH RAISED DECKING TO PROTECT ROOTS
- ⑯ OVERHEAD STRING LIGHTING
- ⑰ POOL AREA WITH PALMS, 5FT MIN ENCLOSURE FENCE, CABANAS AND LOUNGE SEATING
- ⑱ ACTIVITY NODE WITH OUTDOOR SEATING
- ⑲ ACTIVITY NODE WITH OUTDOOR FITNESS CLUSTER
- ⑳ PROMENADE TERMINUS WITH RAISED DECKING AROUND LARGE, FOCAL SHADE TREE
- ㉑ UNENCLOSED DOG AREA WITH BARK MULCH SURFACING AND VARIOUS SEATING
- ㉒ VEHICULAR SOLAR CANOPY

THIS DOCUMENT CONTAINS INFORMATION PROPRIETARY TO STUDIO T-SQ, INC. AND IS FURNISHED IN CONFIDENCE FOR THE LIMITED PURPOSE OF EVALUATION OR REVIEW. THIS DOCUMENT OR ITS CONTENTS MAY NOT BE REPRODUCED OR DISCLOSED TO OTHERS WITHOUT THE PRIOR WRITTEN CONSENT OF STUDIO T-SQ, INC. ALL RIGHTS RESERVED. COPYRIGHT 2010.



The Promenade
 Davis, CA

Davis Gateway
 3500 Anderson Road
 Davis, CA 95616

Sheet Title:
LANDSCAPE ENLARGEMENTS

Job No. 22004
 Date: 05/12/2023
 Scale: 1"=20'
 Drawn By: WM/RV/DF

Sheet No:
L1.04



LEGEND

- ① 12FT WIDE PROMENADE
- ② SHORT TERM BICYCLE PARKING (BIKE RACKS)
- ③ LONG TERM BICYCLE PARKING (BIKE LOCKER OR ENCLOSURE)
- ④ TRAFFIC CIRCLE, SCD
- ⑤ VEHICULAR BRIDGE, SCD
- ⑥ VEHICULAR RAMP TO BRIDGE, SCD
- ⑦ PERIMETER ROAD, SCD
- ⑧ TRANSFORMER, SCD
- ⑨ URBAN FOREST, SEE SHEET L2.03
- ⑩ 6FT FENCE AT PROPERTY LINE
- ⑪ OPEN PLANTING AREA WITH LOW MEADOW-LIKE GRASSES AND WILD FLOWERS
- ⑫ TURF AREA
- ⑬ EASTERN ENTRY GATEWAY WITH SHADE STRUCTURE AND SEATING
- ⑭ CANTINA WITH OUTDOOR SEATING
- ⑮ LARGE EXISTING OAK WITH RAISED DECKING TO PROTECT ROOTS
- ⑯ OVERHEAD STRING LIGHTING
- ⑰ POOL AREA WITH PALMS, 5FT MIN ENCLOSURE FENCE, CABANAS AND LOUNGE SEATING
- ⑱ ACTIVITY NODE WITH OUTDOOR SEATING
- ⑲ ACTIVITY NODE WITH OUTDOOR FITNESS CLUSTER
- ⑳ PROMENADE TERMINUS WITH RAISED DECKING AROUND LARGE, FOCAL SHADE TREE
- ㉑ UNENCLOSED DOG AREA WITH BARK MULCH SURFACING AND VARIOUS SEATING
- ㉒ VEHICULAR SOLAR CANOPY

THIS DOCUMENT CONTAINS INFORMATION PROPRIETARY TO STUDIO T-S&L, INC. AND IS FURNISHED IN CONFIDENCE FOR THE LIMITED PURPOSE OF EVALUATION OR REVIEW. THIS DOCUMENT OR ITS CONTENTS MAY NOT BE USED FOR ANY OTHER PURPOSE AND MAY NOT BE REPRODUCED OR DISCLOSED TO OTHERS WITHOUT THE PRIOR WRITTEN CONSENT OF STUDIO T-S&L, INC. ALL RIGHTS RESERVED. COPYRIGHT 2010.

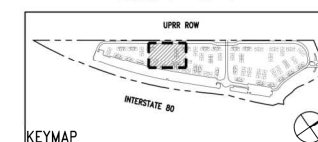
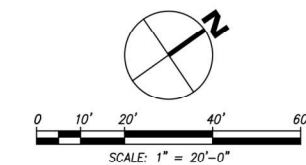
The Promenade
 DAVIS, CA

Davis Gateway
 3500 Anderson Road
 DAVIS, CA 95616

Sheet Title:
LANDSCAPE ENLARGEMENTS

Job No. 22004
 Date: 05/12/2023
 Scale: 1"=20'
 Drawn By: WM/RV/DF

Sheet No:
L1.05





LEGEND

- ① 12FT WIDE PROMENADE
- ② SHORT TERM BICYCLE PARKING (BIKE RACKS)
- ③ LONG TERM BICYCLE PARKING (BIKE LOCKER OR ENCLOSURE)
- ④ TRAFFIC CIRCLE, SCD
- ⑤ VEHICULAR BRIDGE, SCD
- ⑥ VEHICULAR RAMP TO BRIDGE, SCD
- ⑦ PERIMETER ROAD, SCD
- ⑧ TRANSFORMER, SCD
- ⑨ URBAN FOREST, SEE SHEET L2.03
- ⑩ 6FT FENCE AT PROPERTY LINE
- ⑪ OPEN PLANTING AREA WITH LOW MEADOW-LIKE GRASSES AND WILD FLOWERS
- ⑫ TURF AREA
- ⑬ EASTERN ENTRY GATEWAY WITH SHADE STRUCTURE AND SEATING
- ⑭ CANTINA WITH OUTDOOR SEATING
- ⑮ LARGE EXISTING OAK WITH RAISED DECKING TO PROTECT ROOTS
- ⑯ OVERHEAD STRING LIGHTING
- ⑰ POOL AREA WITH PALMS, 5FT MIN ENCLOSURE FENCE, CABANAS AND LOUNGE SEATING
- ⑱ ACTIVITY NODE WITH OUTDOOR SEATING
- ⑲ ACTIVITY NODE WITH OUTDOOR FITNESS CLUSTER
- ⑳ PROMENADE TERMINUS WITH RAISED DECKING AROUND LARGE, FOCAL SHADE TREE
- ㉑ UNENCLOSED DOG AREA WITH BARK MULCH SURFACING AND VARIOUS SEATING
- ㉒ VEHICULAR SOLAR CANOPY

THIS DOCUMENT CONTAINS INFORMATION PROPRIETARY TO STUDIO T-SQ, INC. AND IS FURNISHED IN CONFIDENCE FOR THE LIMITED PURPOSE OF EVALUATION OR REVIEW. THIS DOCUMENT OR ITS CONTENTS MAY NOT BE USED FOR ANY OTHER PURPOSE AND MAY NOT BE REPRODUCED OR DISCLOSED TO OTHERS WITHOUT THE PRIOR WRITTEN CONSENT OF STUDIO T-SQ, INC. ALL RIGHTS RESERVED. COPYRIGHT 2010.

The Promenade
 Davis, CA

Davis Gateway
 3500 Anderson Road
 Davis, CA 95616

Sheet Title:
LANDSCAPE ENLARGEMENTS

Job No. 22004
 Date: 05/12/2023
 Scale: 1"=20'
 Drawn By: WM/RV/DF

Sheet No:
L1.06

